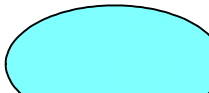











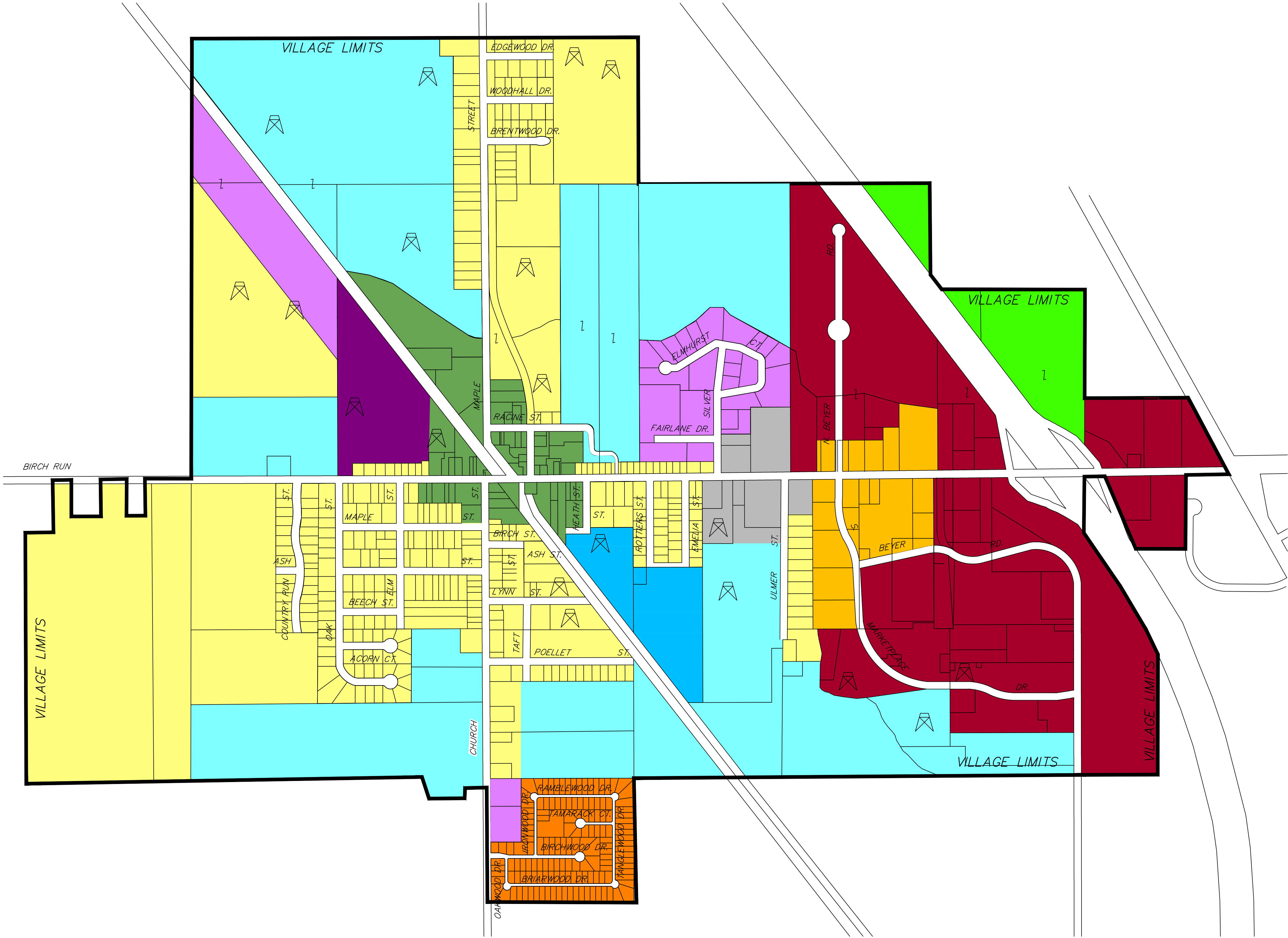


# VILLAGE OF BIRCH RUN ZONING MAP

## LEGEND:

-  R-1A RESIDENTIAL: AGRICULTURAL/TRANSITIONAL
-  R-1 RESIDENTIAL: SINGLE FAMILY
-  R-2A RESIDENTIAL: SENIOR HOUSING
-  R-2B RESIDENTIAL: MULTIPLE FAMILY
-  R-2C RESIDENTIAL: MOBILE HOME PARK
-  C-1 COMMERCIAL: NEIGHBORHOOD
-  C-2 COMMERCIAL: DOWNTOWN
-  C-3 COMMERCIAL: COMMUNITY
-  C-4 COMMERCIAL: HIGHWAY TRAVELER
-  M-1 INDUSTRIAL: LIGHT MANUFACTURING
-  M-2 INDUSTRIAL: INTENSIVE MANUFACTURING
-  OIL WELL



This is to certify that this is the official Zoning Map referred to in Article 3, Section 3.2, of the Village of Birch Run Zoning Ordinance adopted on September 23, 2002.

*William Kueckel*  
Village President

*Becky L. Wasther*  
Village Clerk

### ROWE INCORPORATED

Corporate HQ 6211 Taylor 810-341-7500  
Mt. PLEASANT 127 S. Main 517-772-2138  
LAPEER 462 W. Genesee 810-664-9411